

INITIAL RECEIPT

United States Department of the Interior
Bureau of Land Management
 DIV OF LANDS, MINRLS & ENERGY
 ONE N CENTRAL AVE
 PHOENIX, AZ 85004 -4427
 Phone: 602-417-9200

Receipt

No: 4774776

Transaction #: 4901666	
Date of Transaction: 08/05/2020	
CUSTOMER:	
DONALD RICHARD 2117 N 3RD ST FLAGSTAFF, AZ 86004-4218 US	

LINE #	QTY	DESCRIPTION	REMARKS	UNIT PRICE	TOTAL
1	2.00	LOCATABLE MINERALS / MINING CLAIMS- NEW, UNADJUD, ONE OR MORE AUTH NOS / NEW MINING CLAIM PROCESSING FEE CASES: AMC460822/\$20.00, AMC460823/\$20.00		- n/a -	40.00
2	2.00	LOCATABLE MINERALS / MINING CLAIMS- NEW, UNADJUD, ONE OR MORE AUTH NOS / NEW MINING CLAIMS LOCATION FEE CASES: AMC460822/\$40.00, AMC460823/\$40.00		- n/a -	80.00
3	2.00	LOCATABLE MINERALS / MINING CLAIMS- NEW, UNADJUD, ONE OR MORE AUTH NOS / NEW MINING CLAIMS MAINTENANCE FEE CASES: AMC460822/\$165.00, AMC460823/\$165.00		- n/a -	330.00
TOTAL:					\$450.00

PAYMENT INFORMATION			
1	AMOUNT:	450.00	POSTMARKED: N/A
	TYPE:	CHECK	RECEIVED: 08/04/2020
	CHECK NO:	9313	
	NAME:	FLAGSTAFF PRECISION RESTORATION 2025 N 4TH ST FLAGSTAFF AZ 86004-4218 US	

REMARKS

This receipt was generated by the automated BLM Collections and Billing System and is a paper representation of a portion of the official electronic record contained therein.

ENTERED
 AUG 11 2020
 BY: ZPC

CORRESPONDENCE

TRANSFERS

MAINTENANCE FEES
WAIVERS
POL/NOI

MISCELLANEOUS

**LOCATION NOTICES
AMENDMENTS
STATUS SHEET
GEO REPORT/MTP**

MINING CLAIM STATUS REPORT - Assessment Year 2020

Data Entered: 8/11/2020 zel

MTP Checked By: ZW
GEO Checked By: MU

LEAD SERIAL NUMBER: AMC 460822 thru AMC 460823

NUMBER OF CLAIMS & TYPE:

2 LODE
 PLACER
 ASSOCIATION PLACER
 MILL SITE
 TUNNEL SITE

CHARGES:

Processing Fee @ \$20 = \$ 40
Location Fee @ \$40 = \$ 80
Maintenance Fee @ \$165 = \$ 330
Add'l Maint Fee for Assoc Placer = \$
SUBTOTAL \$
Other Fees \$
Other Fees \$
TOTAL \$ 450

TOTAL ACREAGE: Per Claim
(Placer Only)

NUMBER OF LOCATORS:

DOCUMENTS RECEIVED VIA: Over-the-Counter [] Mail **TIMELY FILED:** Yes No []

LEGAL DESCRIPTION: T 10N R 1W SEC 5
T R SEC
T R SEC
T R SEC
T R SEC

BLM [] FOREST SERVICE [] SUBJ TO PL 359: Yes [] No []
WILDERNESS AREA []

SPLIT ESTATE: N/A [] SX [] PX [] OTHER []
SRHA [] Was proper Notice filed if located on SHRA Land? Yes [] No []

RECONVEYED MINERALS ON BLM LAND REQUIRE OPENING ORDER FROM 1944 TO 1993:

Open to Entry On N/A []

COMMENTS/STATUS: VOID [] PARTIALLY VOID [] PVT MINERALS [] WITHDRAWN LANDS []
OTHER []

[] Claimant acknowledges that portions of the following claim(s) site(s) may be void or voidable.

Printed Name of Claimant Signature of Claimant

*****FINAL ADJUDICATION*****

DATE INITIALS

AMC460822

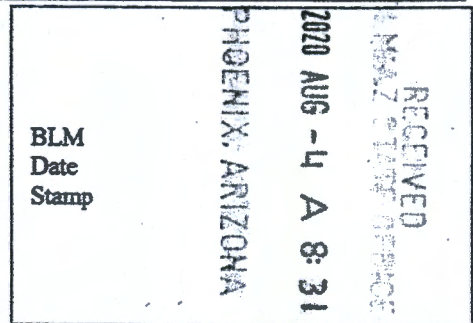
* Return to:

LOCATION NOTICE FOR PLACER MINING CLAIM

Amendment BLM Serial # _____

NOTICE IS HEREBY GIVEN that the Druhma
_____ placer mining claim has been located by

* DONALD GLEN RICHARD whose current mailing
address is 2117 NORTH 3rd Street
FLAGSTAFF, AZ 86004



The general course of this claim is North to South and it is situated in YAVAPAI
County, Arizona. This claim is 1320 feet in length and 660 feet in width.

20 Total Claim Acreage. This claim runs from the location monument on which this location notice is
posted at the NE corner of the claim approximately 1320 feet in a South direction to the
SE end line and 660 feet in a WEST direction to the SW end line. This claim is
marked by four monuments, one at each corner of the claim.

The location monument on which this notice is posted is situated within Section 5, Township
10 N, Range 1 W, Gila Salt River Base and Meridian, Arizona. This claim encompasses
portions of the following legal subdivision(s) if located by legal subdivision or the following quarter section(s),
section(s), Township(s) and Range(s) E 1/2 SE 1/4 NW 1/4 T10N
R1W Sec 5, Gila Salt River Base and Meridian, Arizona.

The locality of this claim with reference to some natural object or permanent monument and additional information
(if any) concerning its locality are as follows: 3960' NE OF HOOPER
SADDLE

_____ The above information is shown on the attached map.

DATED AND POSTED on the ground this 11th day of JULY, 2020

LOCATOR(s) AGENT

Print Name(s) DONALD GLEN RICHARD

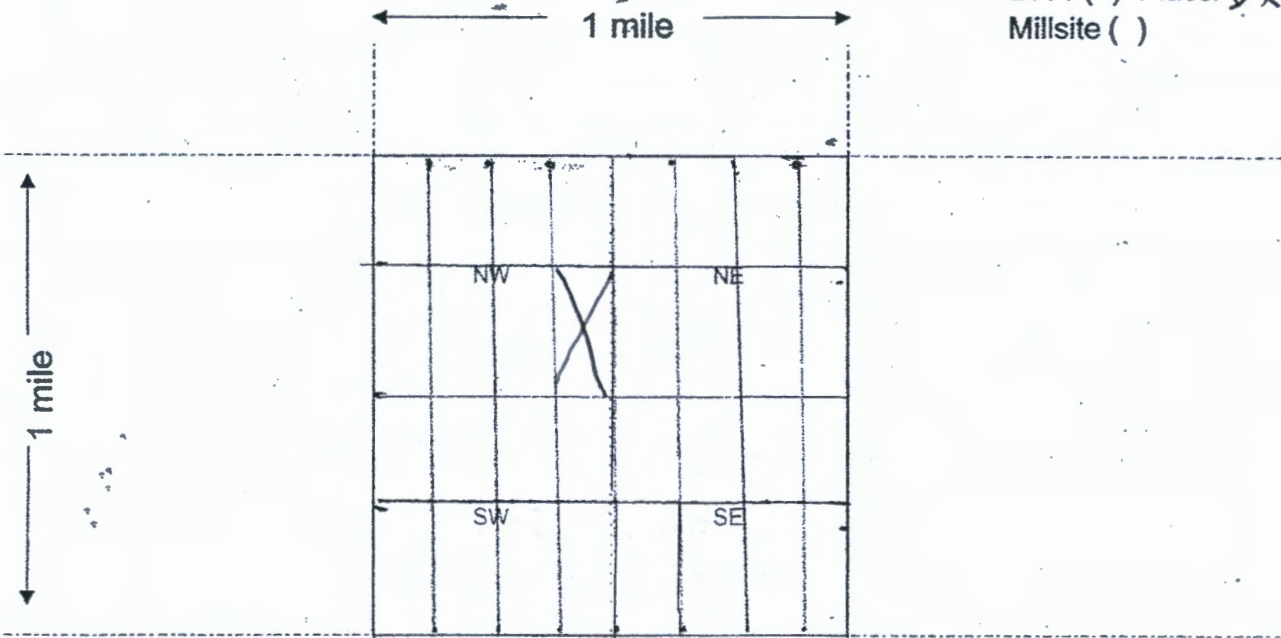
Signature(s) _____

Form MCF102
Revised July 2014

AMC460823

MINING CLAIM MAP

Lode () Placer
 Millsite ()



Scale: 1" = 2000 feet



1. The above map depicts the DRUHMA mining claim, which is located in Section (s) 5, Township 10 N, Range 1 W, Gila and Salt River Base and Meridian, YAVAPAI County, Arizona. Total claim acreage is 20

2. The type of corner and location monuments used are as follows: 2" PVC PIPE

3. The bearings and distances in degrees and feet between claim corners and to a public land survey monument are as depicted on the map.

4. If the claim is a placer or millsite claim with exterior limits conforming to legal subdivisions of the public survey, provide a legal description of the claim _____

Form MCF100a
 Revised July 2014

* Return to:


LOCATION NOTICE FOR PLACER MINING CLAIM

Amendment BLM Serial # _____

NOTICE IS HEREBY GIVEN that the SAGER ZOE

_____ placer mining claim has been located by

* DONALD GLEN RICHARD whose current mailing address is 2117 North 3rd Street
FLAGSTAFF, AZ. 86004



The general course of this claim is North to South and it is situated in YAVAPAI County, Arizona. This claim is 1320 feet in length and 660 feet in width.

20 Total Claim Acreage. This claim runs from the location monument on which this location notice is posted at the NE corner of the claim approximately 1320 feet in a South direction to the SE end line and 660 feet in a West direction to the SW end line. This claim is marked by four monuments, one at each corner of the claim.

The location monument on which this notice is posted is situated within Section 5, Township 10 N, Range 1 W, Gila Salt River Base and Meridian, Arizona. This claim encompasses portions of the following legal subdivision(s) if located by legal subdivision or the following quarter section(s), section(s), Township(s) and Range(s) E 1/2 NE 1/4 NW 1/4 T10N R1W
Sec 5, Gila Salt River Base and Meridian, Arizona.

The locality of this claim with reference to some natural object or permanent monument and additional information (if any) concerning its locality are as follows: 5280' NE OF Hooper Saddle

_____ The above information is shown on the attached map.

DATED AND POSTED on the ground this 11th day of JULY, 2020

LOCATOR(s) AGENT

Print Name(s) DONALD GLEN RICHARD

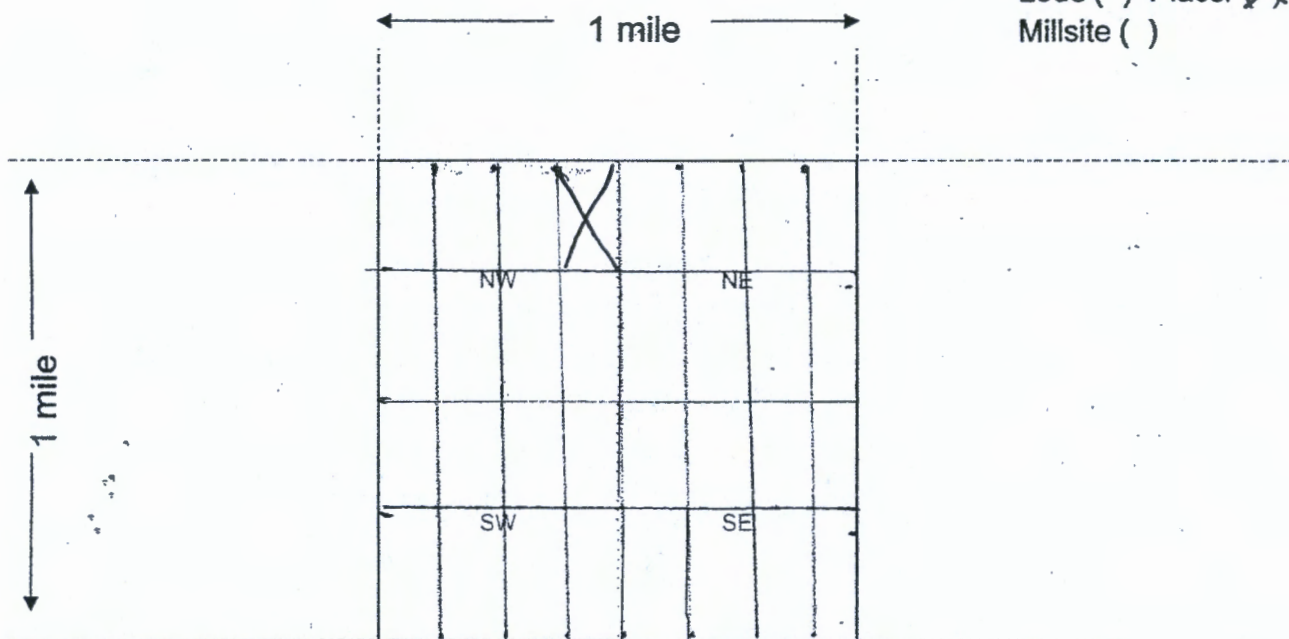
Signature(s) _____

Form MCF102
Revised July 2014

AMC460823

MINING CLAIM MAP

Lode () Placer
 Millsite ()



Scale: 1" = 2000 feet



1. The above map depicts the SAGER LOE mining claim, which is located in Section (s) 5, Township 10 N, Range 1 W, Gila and Salt River Base and Meridian, YAVAPAI County, Arizona. Total claim acreage is 20

2. The type of corner and location monuments used are as follows: 2" PVC PIPE

3. The bearings and distances in degrees and feet between claim corners and to a public land survey monument are as depicted on the map.

4. If the claim is a placer or millsite claim with exterior limits conforming to legal subdivisions of the public survey, provide a legal description of the claim _____

Form MCF100a
 Revised July 2014

DEPARTMENT OF THE INTERIOR
BUREAU OF LAND MANAGEMENT
Case Recordation

Geographic Report with Land

Disposition is equal to **AUTHORIZED , CANCELLED , EXPIRED , PENDING , REJECTED , RELINQUISHED ,
WITHDRAWN**

and Meridian Township Range Section is equal to 14 0100N 0010W 005

and Admin State is equal to AZ

DEPARTMENT OF THE INTERIOR
BUREAU OF LAND MANAGEMENT
Case Recordation
Geographic Report with Land

Admin State: AZ
Geo State: AZ
Serial Number: AZA 033870PT

Total Case Acres: 225.230

CaseType	Case Disp	Mer	Twp	Rng	Sec	Sur Type	Sur Nr	Sur	Subdivision	Pending Action
220200	PENDING	14	0100N	0010W	005	MS	1430			Y

DONALD GLEN RICHARD
2117 NORTH 3RD STREET
FLAGSTAFF, AZ 86004



The BUREAU OF LAND MANAGEMENT
One North Central Ave. Ste 800
Phoenix, Az. 85004-4427

RECEIVED
BY MAIL

2020 AUG -4 A 8:32

PHOENIX, ARIZONA

